

**PANNAL & BURN BRIDGE  
NEIGHBOURHOOD DEVELOPMENT PLAN  
2021-2035**

**CONSULTATION STATEMENT**

**APPENDIX 3**

**Crimple Valley Special Landscape Area (SLA) Survey**

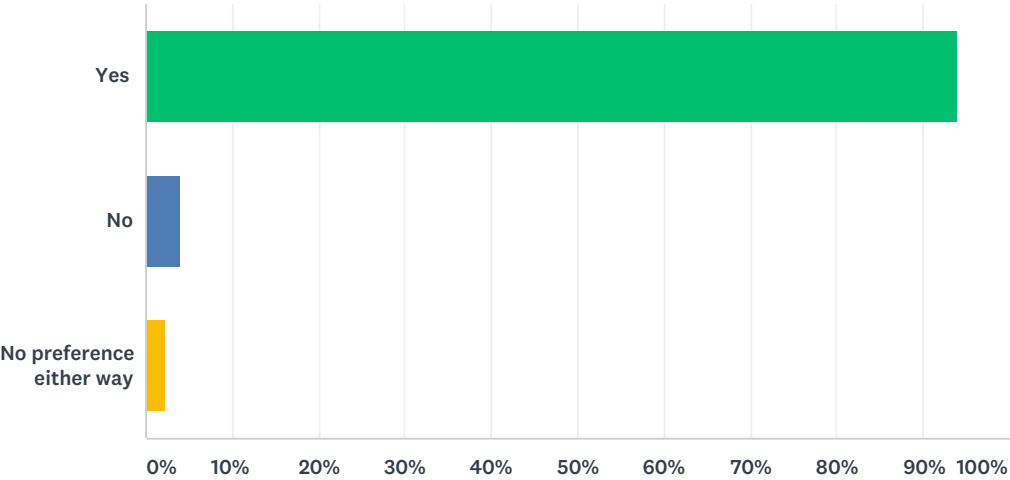
**APPENDIX 3a: Crimple Valley SLA Survey Results**

**APPENDIX 3b: Crimple Valley SLA Survey Results Summary**

## **APPENDIX 3a: Crimple Valley SLA Survey Results**

Q1 Do you support the preservation of the Special Landscape Area surrounding Pannal and Burn Bridge?

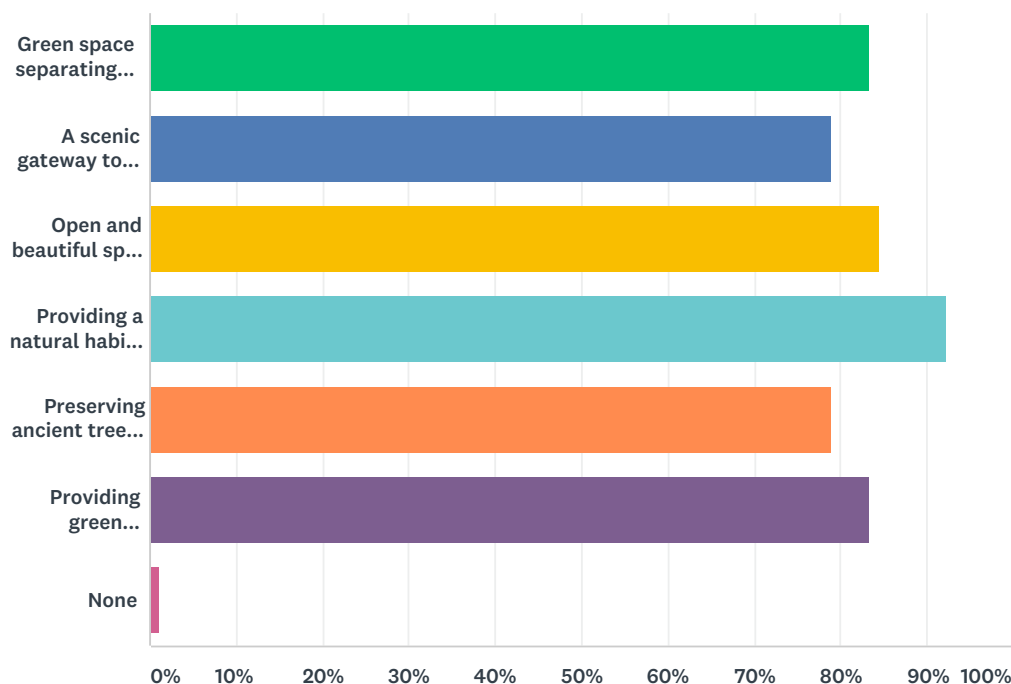
Answered: 180 Skipped: 0



ANSWER CHOICES		RESPONSES	
Yes		93.89%	169
No		3.89%	7
No preference either way		2.22%	4
TOTAL			180

## Q2 What do you see as the main benefits of our Special Landscape Area? (tick as many options as you want)

Answered: 180 Skipped: 0



ANSWER CHOICES		RESPONSES	
Green space separating Pannal and Burnbridge to Harrogate town		83.33%	150
A scenic gateway to Harrogate		78.89%	142
Open and beautiful space for recreation		84.44%	152
Providing a natural habitat for a wide range of wildlife		92.22%	166
Preserving ancient trees, shrubs and woodland		78.89%	142
Providing green infrastructure for flood resilience through natural absorption of rainwater and run off		83.33%	150
None		1.11%	2
Total Respondents: 180			

#	OTHER (PLEASE SPECIFY)	DATE
1	Space to walk and run mu dog	4/4/2018 2:58 PM
2	Productive farmland, vegetation that absorbs CO2, a vital wildlife corridor.	3/15/2018 12:38 AM
3	A place to appreciate our natural environment and to de stress after a heavy work day/week	3/14/2018 10:32 PM
4	Featuring the unique geology and landform of (1) the Harrogate Anticline (Southern and Central sections) and (2) several groundwater aquifer systems and springs (including a large part of the historical spa town source).	3/14/2018 6:25 PM
5	Retaining village atmosphere and community spirit	3/14/2018 12:19 PM
6	Wonderful area for walking, cycling and horse riding	3/14/2018 10:57 AM
7	The view across to the viaduct is one I always point out to visitors who travel from Leeds as 'we are nearly there (home) see that beautiful viaduct'	3/14/2018 8:26 AM
8	Teaching our children that it is important to look after the environment. Once it's damaged, it is often irreparable damage.	3/13/2018 5:40 PM

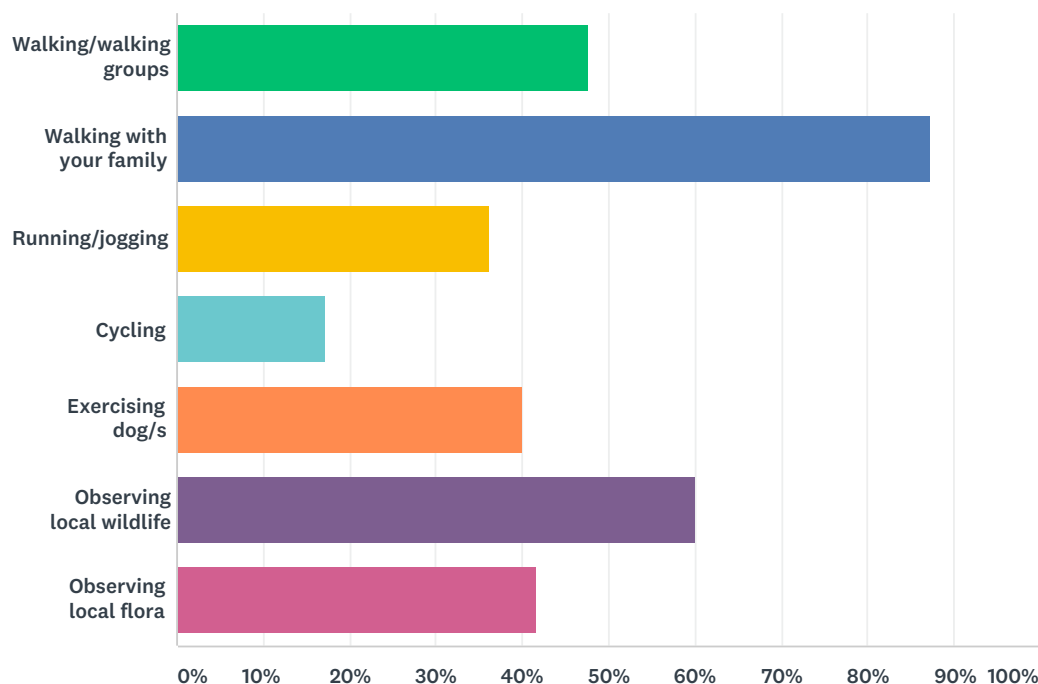
---

9	Historic Vista since building of St Roberts Church of Crimple Valley	3/13/2018 3:35 PM
---	--	-------------------

---

### Q3 If you use our Special Landscape Area for recreation, please tick what you use the space for (tick as many as you want)

Answered: 180 Skipped: 0



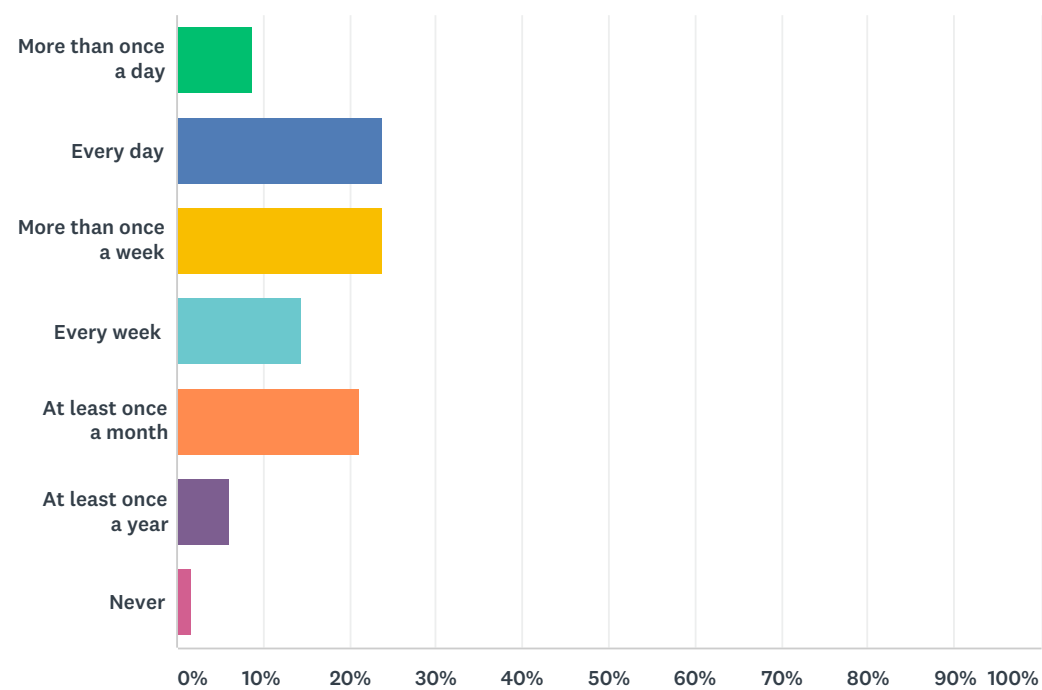
ANSWER CHOICES	RESPONSES	
Walking/walking groups	47.78%	86
Walking with your family	87.22%	157
Running/jogging	36.11%	65
Cycling	17.22%	31
Exercising dog/s	40.00%	72
Observing local wildlife	60.00%	108
Observing local flora	41.67%	75
Total Respondents: 180		

#	OTHER (PLEASE SPECIFY)	DATE
1	Would of liked to use it to watch rugby	4/5/2018 7:18 AM
2	Photographing and drawing/painting this beautiful landscape	3/16/2018 12:32 PM
3	Enjoying the veiws of the built heritage	3/16/2018 10:35 AM
4	Dont use it	3/16/2018 7:54 AM
5	Don't use it but appreciate it driving down the A61	3/15/2018 3:02 PM
6	Exploring the natural environment with children and young people (Brownies & Guides)	3/14/2018 3:34 PM
7	I don't really. I just want it preserved for people who do	3/14/2018 2:16 PM
8	No longer live there but it needs to be preserved	3/14/2018 8:21 AM
9	Just enjoy the views of this special landscape whether i'm walking through field or driving into Harrogate. I also cycle a lot locally & have concerns about the increased traffic flow in the area.	3/13/2018 5:37 PM
10	Sledging .	3/13/2018 5:23 PM

11	Sledging/recreation	3/13/2018 4:54 PM
----	---------------------	-------------------

Q4 How often, on average, do you use our Special Landscape area (select one option)

Answered: 180 Skipped: 0

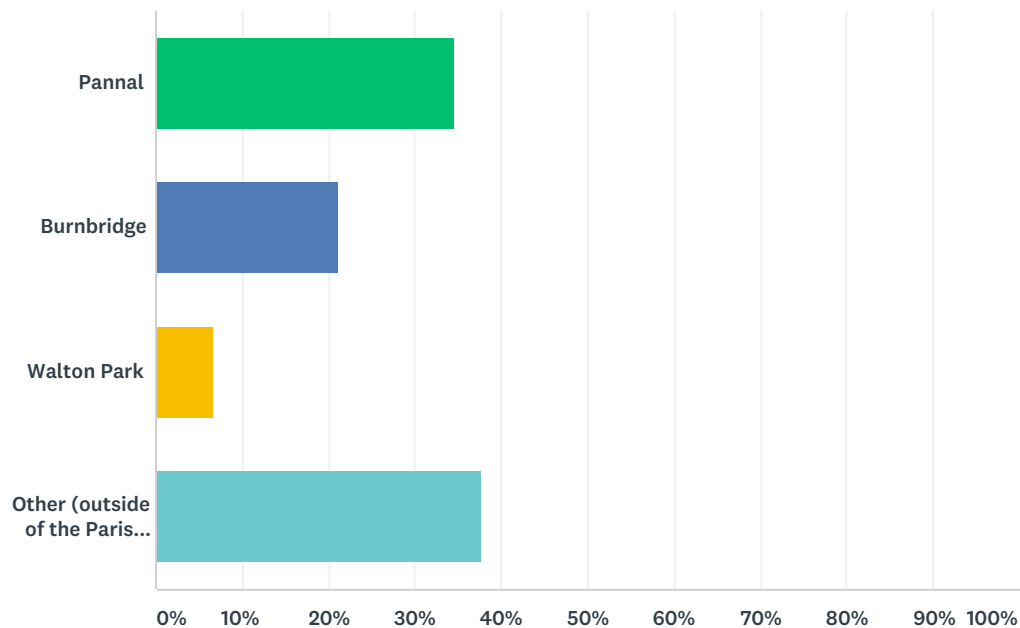


ANSWER CHOICES	RESPONSES	
More than once a day	8.89%	16
Every day	23.89%	43
More than once a week	23.89%	43
Every week	14.44%	26
At least once a month	21.11%	38
At least once a year	6.11%	11
Never	1.67%	3
TOTAL		180



## Q5 Where do you live?

Answered: 165 Skipped: 15



ANSWER CHOICES	RESPONSES	
Pannal	34.55%	57
Burnbridge	21.21%	35
Walton Park	6.67%	11
Other (outside of the Parish - please specify below)	37.58%	62
<b>TOTAL</b>		<b>165</b>

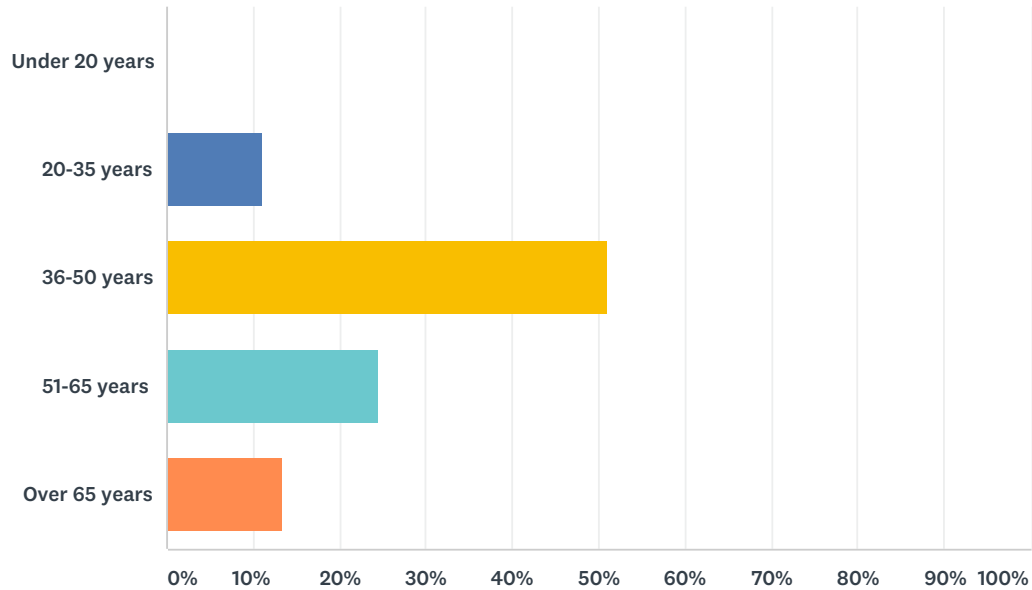
#	OUTSIDE OF THE PARISH... PLEASE SPECIFY	DATE
1	Harlow	4/17/2018 6:18 PM
2	Off leeds road	4/12/2018 4:16 PM
3	Duchy but lived in Pannal for 25 years	4/12/2018 4:16 PM
4	Harrogate	4/12/2018 3:16 PM
5	Harrogate	4/12/2018 3:15 PM
6	Almsford Oval	4/12/2018 1:20 PM
7	Near the Stray	4/12/2018 1:17 PM
8	Leadhall avenue	4/9/2018 9:21 PM
9	top of almsford bank	4/5/2018 12:39 PM
10	North Leeds	4/5/2018 7:18 AM
11	Near the stray. Wheatlands grove	4/4/2018 7:20 PM
12	Almsford Avenue	3/30/2018 8:40 AM
13	Oatland	3/18/2018 11:18 PM
14	follifoot	3/18/2018 8:23 AM
15	Glasshouses but used to commute using this route every day for many years.	3/17/2018 5:19 PM
16	Fulwith - but technically in Pannal for council purposes	3/17/2018 2:58 PM

17	Pannal Ward Harrogate	3/17/2018 12:12 AM
18	Harrogate,saints area	3/16/2018 11:54 PM
19	Harlow Hill	3/16/2018 11:49 PM
20	Fulwith Road	3/16/2018 9:05 PM
21	Knaresborough	3/15/2018 8:09 PM
22	Leeds Rd Harrogate	3/15/2018 4:13 PM
23	Harrogate	3/15/2018 3:02 PM
24	Harlow Hill but from Pannal	3/15/2018 8:30 AM
25	Oatlands	3/15/2018 8:17 AM
26	Central harrogate	3/15/2018 8:07 AM
27	Starbeck	3/15/2018 7:25 AM
28	Harrogate	3/15/2018 12:10 AM
29	Harrogate	3/14/2018 11:25 PM
30	Stone Rings	3/14/2018 11:17 PM
31	Harrogate	3/14/2018 11:00 PM
32	Fulwith Road, harrogate	3/14/2018 10:33 PM
33	Green Lane Harrogate	3/14/2018 10:32 PM
34	ALMSFORDS	3/14/2018 10:16 PM
35	Harrogate	3/14/2018 10:15 PM
36	Pannal Ash	3/14/2018 9:42 PM
37	Leeds Road Harrogate	3/14/2018 9:42 PM
38	On the saints Hookstone wood area	3/14/2018 9:35 PM
39	Harrogate	3/14/2018 9:27 PM
40	town centre	3/14/2018 9:00 PM
41	HG2	3/14/2018 3:34 PM
42	Hampsthwaite	3/14/2018 2:49 PM
43	Harrogate	3/14/2018 2:41 PM
44	Otley road	3/14/2018 2:16 PM
45	Mallinson estate	3/14/2018 2:09 PM
46	Stainburn	3/14/2018 11:16 AM
47	Harlow Hill	3/14/2018 9:32 AM
48	Starbeck	3/14/2018 8:33 AM
49	Oatlands	3/14/2018 8:26 AM
50	Near Granby	3/14/2018 8:21 AM
51	Leadhall lane	3/14/2018 7:55 AM
52	Hookstone Road area.	3/14/2018 1:24 AM
53	I live off Leeds road near st Georges roundabout , but often walk to school via this area to get my children from Pannal school	3/14/2018 1:10 AM
54	Firs Crescent	3/13/2018 11:02 PM
55	Oatlands	3/13/2018 10:44 PM
56	Firs Crescent, Harrogate	3/13/2018 10:14 PM
57	Harrogate	3/13/2018 9:27 PM
58	Leadhall Lane	3/13/2018 9:06 PM
59	Clint	3/13/2018 7:58 PM

60	Harrogate town	3/13/2018 7:42 PM
61	Rossett area	3/13/2018 7:32 PM
62	Oatlands	3/13/2018 7:16 PM
63	Hampsthwaite	3/13/2018 6:23 PM
64	Harrogate	3/13/2018 6:02 PM
65	Rossett Green Lane, Harrogate	3/13/2018 5:56 PM
66	Pannal Ash Drive	3/13/2018 5:43 PM
67	Leadhall View	3/13/2018 5:42 PM
68	Yew Tree Lane	3/13/2018 5:01 PM
69	Harrogate	3/13/2018 4:54 PM
70	Firs Crescent.	3/13/2018 4:10 PM
71	Walton Park is Pannal, but that seems to be forgotten sometimes. Time to reintegrate into the village	3/13/2018 3:43 PM
72	SPOFFORTH	3/13/2018 3:43 PM
73	Beckwithshaw burn bridge end	3/13/2018 3:29 PM
74	Stone Rings Close - we back onto the Special Landscape Area and the Ringway Footpath	3/13/2018 3:26 PM

Q6 Are you aged:

Answered: 180    Skipped: 0



ANSWER CHOICES	RESPONSES	
Under 20 years	0.00%	0
20-35 years	11.11%	20
36-50 years	51.11%	92
51-65 years	24.44%	44
Over 65 years	13.33%	24
TOTAL		180

**APPENDIX 3b: Crimble Valley SLA Survey Results Summary**

## Summary results for the Special Landscape Area survey on the Preserve Crimble Valley facebook page. Spring 2018

**\*\* Please note results from this survey can be used by any other groups or members of the public who might find the information useful \*\***

### Summary:

- 180 people took part in this short survey and overall results are available in the attached pdf document 'SLA Survey Results 2018'
- Of the 180 responses, 94% (169 people) said they do support the preservation of the SLA surrounding Pannal and Burn Bridge. 4% (7 people) do not support its preservation and 2% (4 people) have no preference either way.
- The top 4 benefits respondees saw from preserving the SLA are
  - 92% said 'Providing a natural habitat for a wide range of wildlife'
  - 84% said 'Open and beautiful space for recreation'
  - 83% said 'Green space separating Pannal and BurnBride to Harrogate twon)
  - 83% said 'providing green infrastructure for flood resilience through natural absorption of rainwater and run off'
- The top 4 uses of the SLA by respondees:
  - 87% chose 'Walking with your family'
  - 60% chose 'Observing local wildlife'
  - 48% chose 'Walking/walking groups'
  - 40% chose 'Walking dogs'
- In terms of frequency use by respondees:
  - 24% of respondees use the SLA area every day
  - 24% use it More than once a week
  - 21% use it 'at least once a month'
  - Interestingly only 1.67% (3 people of the 180) never use the area themselves
- People who responded to the survey live:
  - 38% outside the parish – showing it is not just the locals wanting to save our SLA
  - 35% in Pannal
  - 21% in Burnbridge
  - 7% in Walton Park

- The age distribution of the respondees are as follows:
  - 0% under 20yrs
  - 11% 20-35 yrs
  - 51% 35-50 yrs
  - 24% 51-65 yrs
  - 13.33% over 65 yrs